

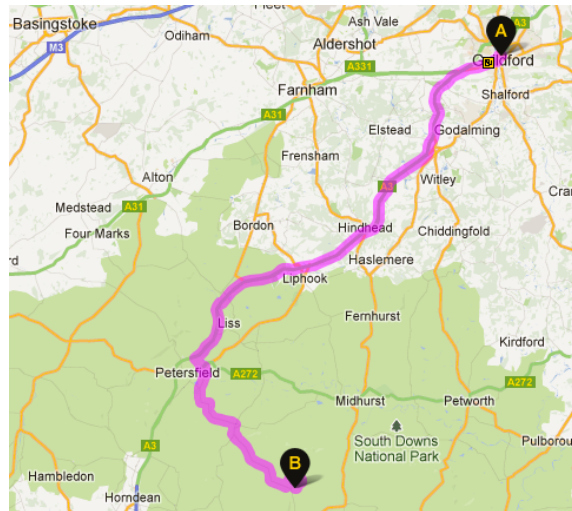
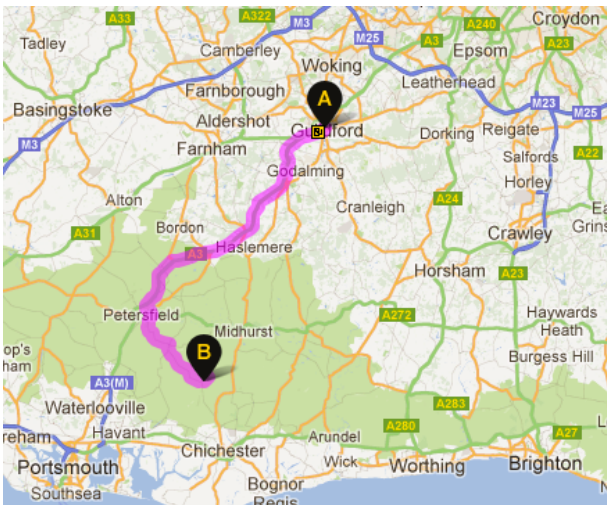


## Directions

Chilgrove Business Centre, Chilgrove Farm, Chilgrove, Nr Chichester, PO18 9HU

**Please note:** If you type the business centre's postcode into The AA's Route Planner or into a sat nav it may try to take you on a longer route.

### FROM M25/A3 (GUILDFORD)

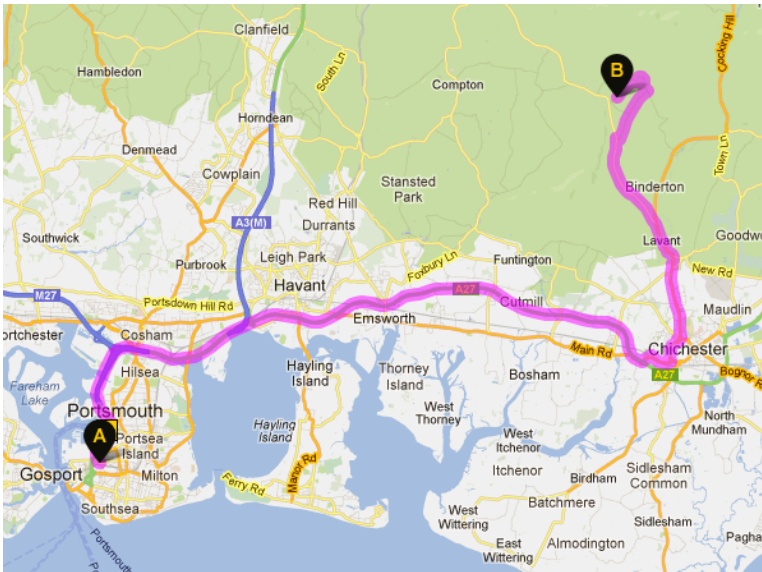


- Leave the M25 at Junction 10 (signposted Leatherhead). Follow signs for the A3 (signposted Guildford, Portsmouth).
- Follow the A3 until the A272 (signposted Petersfield).
- Then follow signs to A272 (signposted Midhurst).
- Shortly after turn right at the crossroads onto the B2199 (signposted South Harting).
- Approximately after 1 mile, turn left at the T-junction onto the B2146 (signposted South Harting).
- After approximately 3 miles turn right onto the B2146 (signposted Emsworth).
- Half a mile later turn left onto the B2141 (signposted Chichester).
- The AA Route Planner or sat nav will instruct you to take a left. **IGNORE** this and take the third left after that point – this is CHILGROVE PARK ROAD. You should see some signs at the top of this road.
- Follow this narrow road, through a pair of stone pillars, just after a small crossroads, past a residential property called The Lodge and take the first right where you see the large white sign for Chilgrove Business Centre. You can park in the main car park for the centre.





## FROM A3/M275/M27 (PORTSMOUTH)

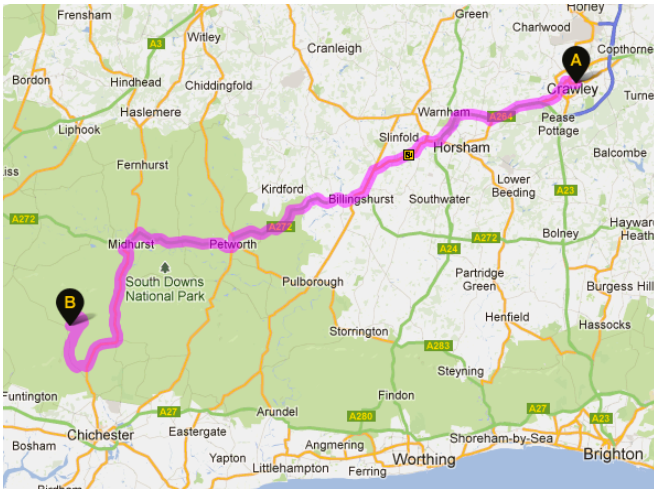


- Join the A3, and follow signs to M275 (signposted M275, M27, Out Of City).
- Continue forward onto the M275 and then follow signs to M27 (signposted Brighton, Chichester).
- Continue forward onto the A27 (signposted Havant, Brighton).
- At Junction with A3(M) continue forward onto the A27 (signposted Chichester, Brighton).
- After approximately 10 miles, at the Fishbourne Roundabout, turn left and take the 1st exit onto the A259 (signposted Chichester, Midhurst).
- After about a mile, take the 1<sup>st</sup> exit off the roundabout onto the A286 (signposted Ring Road, Midhurst).
- Stay on the A286 for approximately 3 miles and then turn left onto the B2141 (signposted Petersfield, Harting, Chilgrove).
- The AA Route Planner or sat nav will instruct you to take a right into Hylters Lane. **IGNORE** this and take the next right – this is CHILGROVE PARK ROAD. You should see some signs at the top of this road.
- Follow this narrow road, through a pair of stone pillars, just after a small crossroads, past a residential property called The Lodge and take the first right where you see the large white sign for Chilgrove Business Centre. You can park in the main car park for the centre.





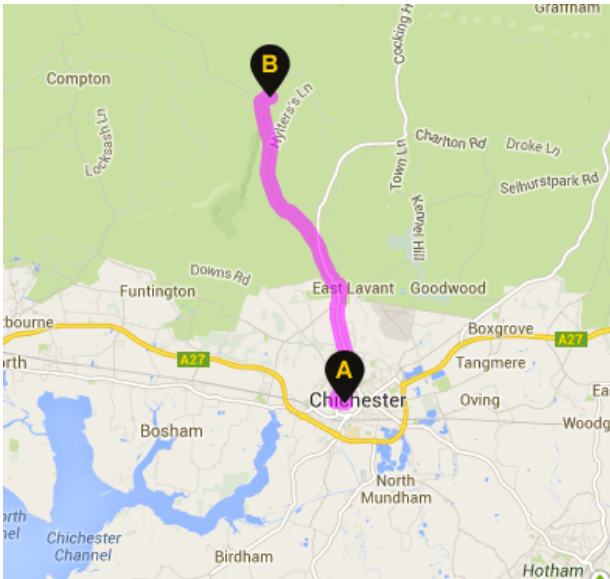
## FROM M23 (CRAWLEY)



- Follow signs to the A264 (signposted Horsham).
- Stay on the A264 for approximately 5 miles and then take the 1<sup>st</sup> exit on the A24 (signposted Worthing).
- Re-join the A264 after 1 mile (signposted Guildford, Bognor Regis).
- After approximately 5 miles, take the 1<sup>st</sup> exit onto the A29 (signposted Bognor Regis).
- Stay on the A29 and then join the A272 (signposted Midhurst) by taking the 3<sup>rd</sup> exit off the roundabout.
- Continue to follow signs for the A272 (signposted Midhurst).
- In Midhurst follow signs for the A286 (signposted Chichester).
- Stay on the A286 and then turn right onto the B2141 (signposted Petersfield, Harting, Chilgrove).
- The AA Route Planner or sat nav will instruct you to take a right into Hylters Lane. **IGNORE** this and take the next right – this is CHILGROVE PARK ROAD. You should see some signs at the top of this road.
- Follow this narrow road, through a pair of stone pillars, just after a small crossroads, past a residential property called The Lodge and take the first right where you see the large white sign for Chilgrove Business Centre. You can park in the main car park for the centre.



## FROM A27 (CHICHESTER)



Follow signs for the A286 (signposted Midhurst).

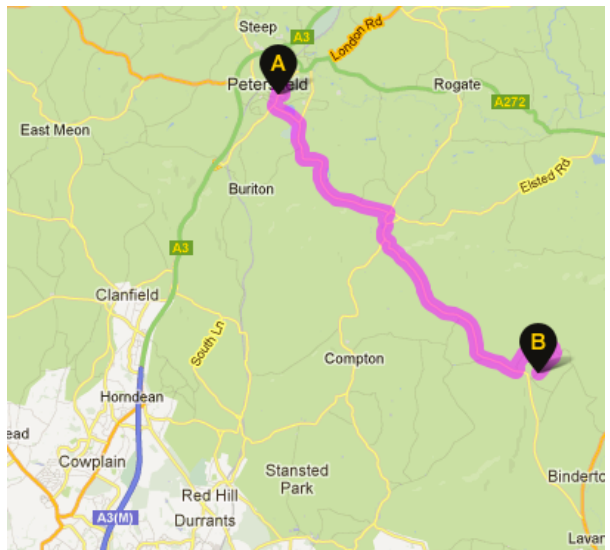
Stay on the A286 and then turn left onto the B2141 (signposted Petersfield, Harting, Chilgrove).

The AA Route Planner or sat nav will instruct you to take a right into Hylters Lane. **IGNORE** this and take the next right – this is CHILGROVE PARK ROAD. You should see some signs at the top of this road.

Follow this narrow road, through a pair of stone pillars, just after a small crossroads, past a residential property called The Lodge.

Take the first right where you see the large white sign for Chilgrove Business Centre. You can park in the main car park for the centre.

## FROM A272 (PETERSFIELD)



Follow signs for the B2146 (signposted South Harting).

After approximately 3 miles turn right onto the B2146 (signposted Emsworth).

Half a mile later turn left onto the B2141 (signposted Chichester).

The AA Route Planner or sat nav will instruct you to take a left. **IGNORE** this and take the third left after that point – this is CHILGROVE PARK ROAD. You should see some signs at the top of this road.

Follow this narrow road, through a pair of stone pillars, just after a small crossroads, past a residential property called The Lodge.

Take the first right where you see the large white sign for Chilgrove Business Centre. You can park in the main car park for the centre.

